






G:\Projects\646\012\010\11\Schuster Slope Vegetation Management\F04A\SlopesNorth2.mxd 3/20/2015 NAD 1983 StatePlane Washington South FIPS 4802 Feet

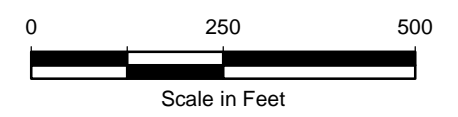


Legend

-  Project Area
-  Slope: 60-67%
-  Slope: 67-100%
-  Slope: 100%+
-  No Shading Slope: <60%

Notes

1. Black and white reproduction of this color original may reduce its effectiveness and lead to incorrect interpretation.



Data Sources: Puget Sound Lidar Consortium; Esri World Imagery 2011.

Schuster Slope Landscape Management Plan Tacoma, Washington	Slopes North	Figure 4A
--	---------------------	---------------------