





G:\Projects\646\012\010\11\Schuster Slope Vegetation Management\03A\Slopes\North3.mxd 3/17/2015 NAD 1983 StatePlane Washington South FIPS 4802 Feet

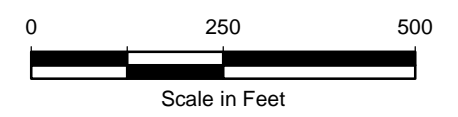


Legend

-  Project Area
-  Slope: 40-59%
-  Slope: 60%+
-  No Shading Slope: <40%

Notes

1. Black and white reproduction of this color original may reduce its effectiveness and lead to incorrect interpretation.



Data Sources: Puget Sound Lidar Consortium; Esri World Imagery 2011.

Schuster Slope Landscape Management Plan Tacoma, Washington	Slopes North	Figure 3A
--	---------------------	---------------------