





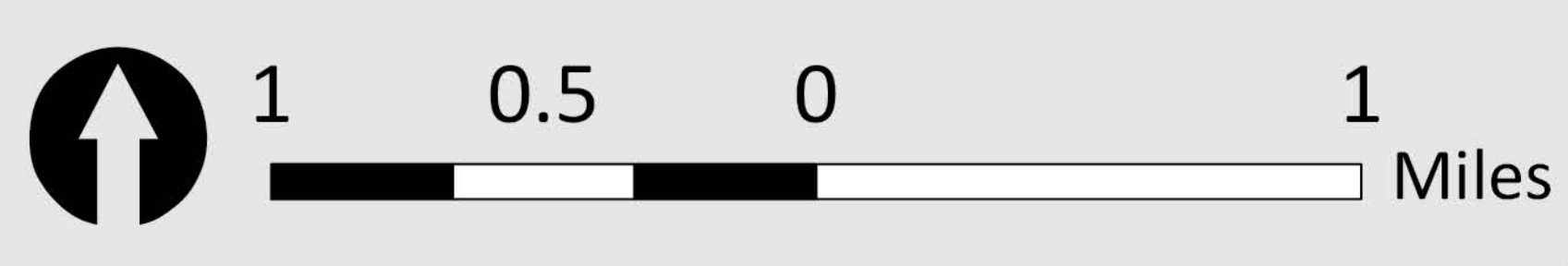


City Boundary

Public Facilities

-  General Municipal Facilities
-  Fire
-  Police
-  Library
-  School (Public)
-  Parks and Open Space



Map is for reference only.