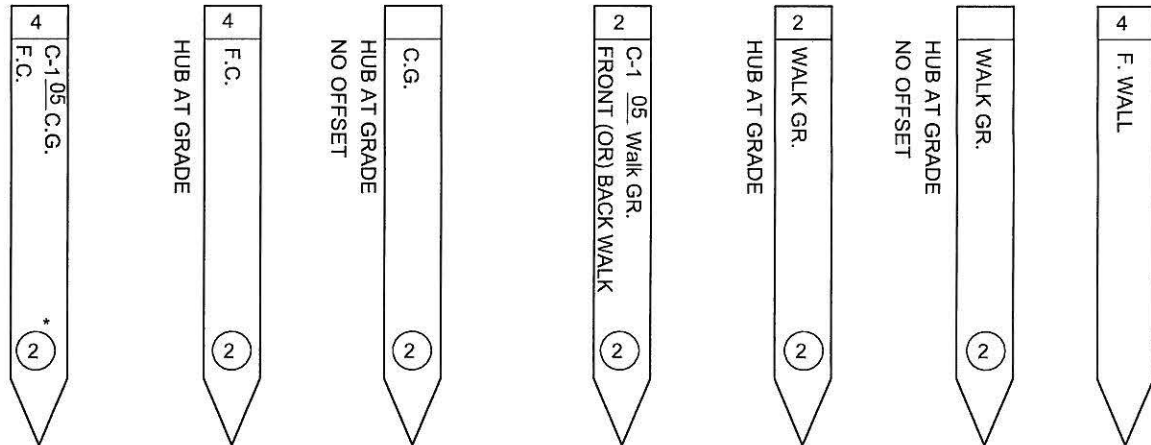


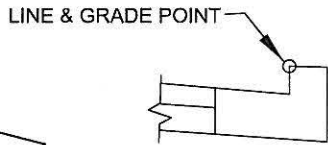
**ABBREVIATIONS**

- F.C..... FACE OF CURB
- C.G..... CURB GRADE
- F.L..... FLOW LINE
- F.WALL... FACE OF WALL
- SH.GR.... SHOULDER GRADE
- C.B..... CATCH BASIN
- M.H..... MAN HOLE
- L.H..... LAMP HOLE
- S.G..... SUBGRADE
- B.G..... BALLAST GRADE
- CR.R.GR. CRUSHED ROCK GRADE
- P.C..... POINT OF CURVATURE
- P.T..... POINT OF TANGENCY
- V.C..... VERTICAL CURVE
- E.P..... EDGE OF PAVING

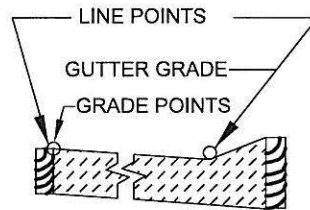
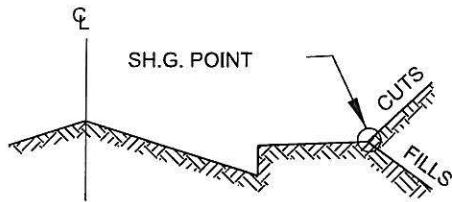
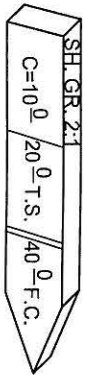


**STAKES SHALL HAVE STATIONS ON BACK SIDE**

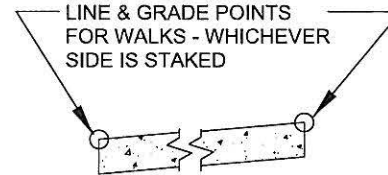
\* DESIGNATES DISTANCE FROM GUARD STAKE TO GRADE OR LINE HUB. (OPTIONAL)



**CURBS**

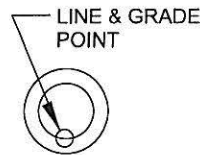


**ALLEY SLABS**

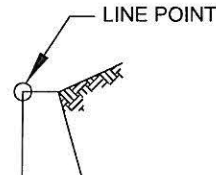


**WALKS**

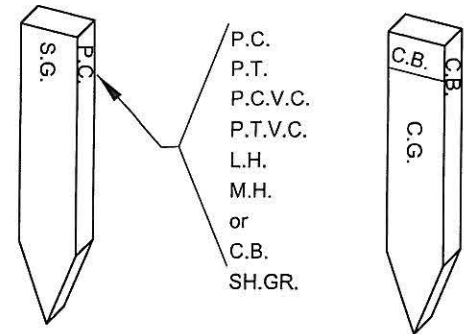
**SIDE OR BACK**



**SEWERS**



**WALLS**



**SLOPE STAKES**

APPROVED FOR PUBLICATION

CITY OF TACOMA  
DEPARTMENT OF PUBLIC WORKS

*James Power* 12 Jun 2009  
CITY ENGINEER DATE

STANDARD PROCEDURE  
FOR MARKING  
CONSTRUCTION STAKES  
STANDARD PLAN NO. SU-26