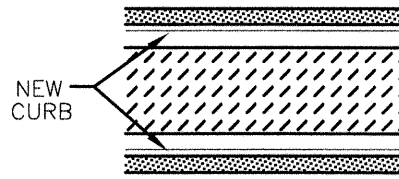


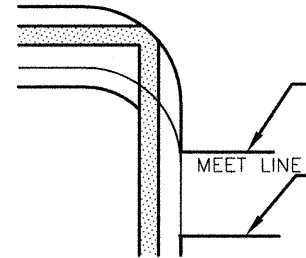
ALL NEW PAVEMENT AND SIDEWALK CONSTRUCTION BEHIND THE NEW CURB LINE WILL BE SHADED.

ALL REMOVAL OR REMOVAL AND REPLACEMENT OF EXISTING PAVEMENT OR SIDEWALK BEHIND THE NEW CURB LINE SHALL BE SHADED.

WHERE NO SHADING APPEARS BETWEEN THE NEW CURB LINES, REFER TO THE TYPICAL SECTIONS TO DETERMINE WHAT IS TO BE DONE IN THE SPECIFIC AREA.

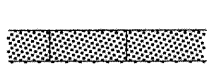


THIS WOULD DENOTE CONSTRUCTION OF NEW CURB LINES, INCLUDING REMOVAL OF EVERYTHING BETWEEN EXISTING AND NEW CURB LINES, WITHOUT DISTURBING EXISTING WALKS. SHADING SHOWS THAT EXISTING PAVEMENT (ASPH., CONC., OR ASPH. OVER CONC.) IS TO BE REMOVED.




WHEN LINE IS LABELED IT DENOTES MEET LINE OF NEW PAVING WITH EXISTING PAVED STREETS.

WHEN LINE IS NOT LABELED IT DENOTES LIMITS OF FULL SECTION PAVING MEETING UNPAVED STREETS.



THIS TYPE OF SHADING DENOTES REMOVAL AND REPLACEMENT OF EXISTING WALK.

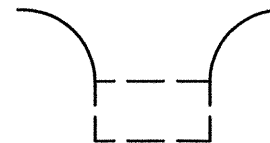


THIS WOULD DENOTE CONSTRUCTION OF NEW CURB, SIDEWALK, AND A DRIVEWAY AS SHOWN.

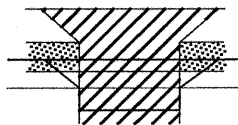
ALL EXISTING IMPROVEMENTS (PAVEMENT, SIDEWALKS, ETC.) WILL BE REMOVED BETWEEN A POINT ONE (1) FOOT IN FRONT OF THE EXISTING FACE OF CURB AND THE BACK OF THE NEW CURB.



SHADED BORDER WITH SOLID LINE DENOTES ASPHALT PAVING ON UNPAVED STREETS. IT WILL ALSO BE USED TO SHOW ASPHALT PAVING OF DRIVEWAYS AND ALLEYS.



SHADED BORDER WITH DASHED LINE DENOTES GRADING REQUIRED ON DIRT STREET. IT WILL ALSO BE USED TO SHOW REQUIRED GRADING IN DIRT ALLEYS AND DRIVEWAYS.

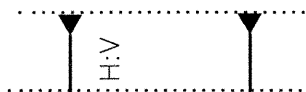


THIS WOULD DENOTE REMOVAL OF EVERYTHING BETWEEN THE OLD AND NEW CURB LINES; CONSTRUCTION OF A NEW INTEGRAL WALK AND A NEW DRIVEWAY; ALSO THE REMOVAL AND REPLACEMENT OF THE EXISTING DRIVEWAY SLAB TO THE SHADED LIMITS.

WHERE A PERMANENT PAVEMENT SURFACE EXISTS BETWEEN THE NEW CURB LINES (OTHER THAN DRIVEWAYS AND PARKING AREAS) THE PAVEMENT WILL REMAIN UNLESS SHADED.



DENOTES TOP OR TOE OF SLOPE. ALSO LIMITS OF CONST. PERMITS WHEN LABELED CONST. PERMIT.



DENOTES APPROXIMATE LIMITS OF FILL OR CUT SLOPE. SHADED TRIANGLE SHOWS TOP OF SLOPE.

APPROVED FOR PUBLICATION

CITY OF TACOMA
DEPARTMENT OF PUBLIC WORKS

CITY ENGINEER

[Signature] 2/12/03

DATE 2/4/03

STANDARD SHADING
SYMBOLS FOR
CONSTRUCTION PLANS

STANDARD PLAN NO. DR-02