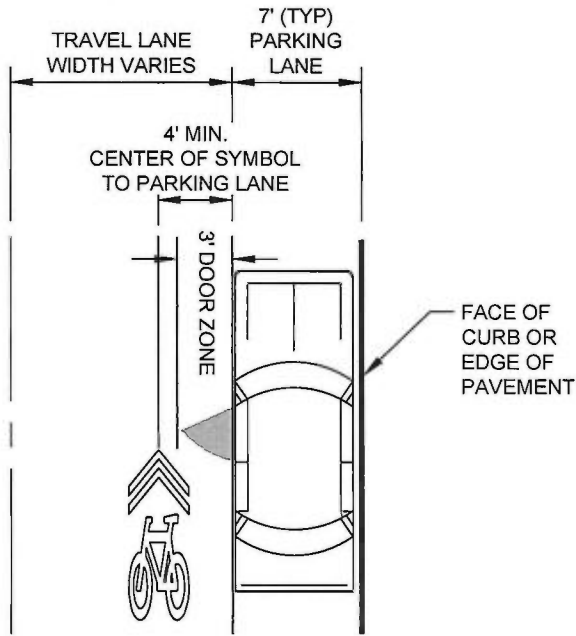
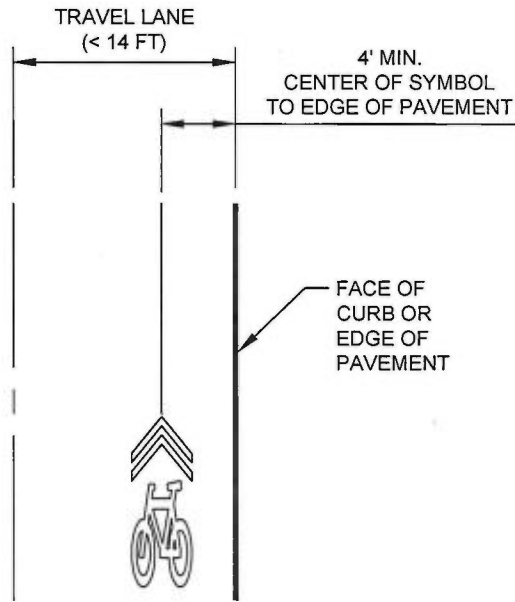


**NOTES**

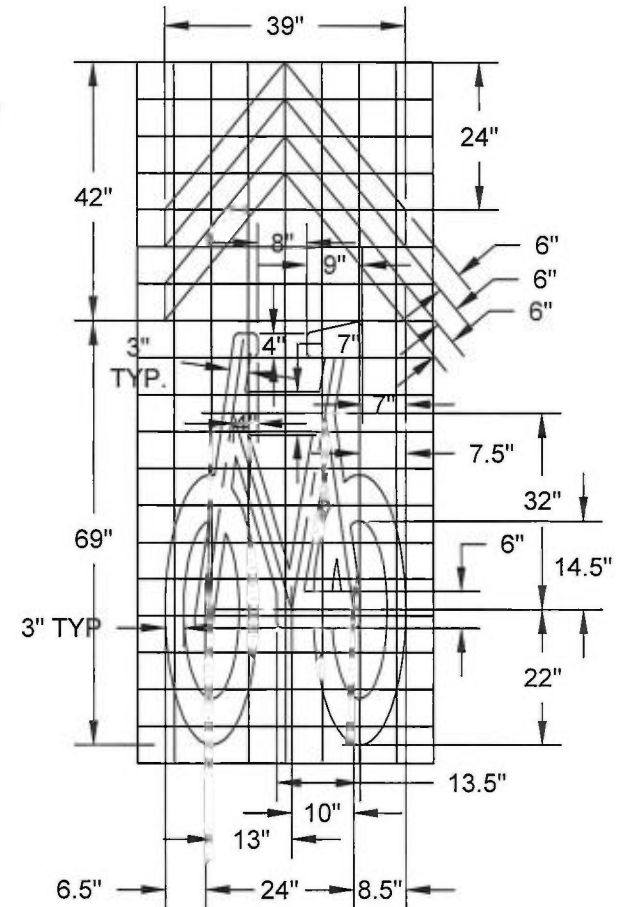
1. Contractor will provide necessary control points to assist in preliminary spotting for pavement markings and associated signs.
2. When included in contract documents, Sharrows should be placed immediately after an intersection and spaced typically at intervals not greater than 250 feet thereafter.
3. When conditions support bicyclists occupying the full travel lane, the preferred placement of the Sharrow is within the center of the travel lane to minimize wheelpath wear.



**TYPICAL SHARROW SYMBOL PLACEMENT WITH PARKING LANE**



**TYPICAL SHARROW SYMBOL PLACEMENT WITHOUT PARKING LANE**



1. Grid is 6"x6" squares.
2. All rounded corners have a 1" radius.

**TYPICAL SHARROW SYMBOL DETAIL**

REVIEWED BY <i>DCS</i> PUBLIC WORKS ENVIRONMENTAL SERVICES <i>GMS</i>			APPROVED FOR PUBLICATION <i>[Signature]</i> CITY ENGINEER		CITY OF TACOMA TYPICAL SHARROW DETAIL AND PLACEMENT GUIDELINES  STANDARD PLAN NO. CH-11
TACOMA POWER <i>N/A</i> TACOMA WATER <i>N/A</i>			DATE <i>9/10/12</i>		