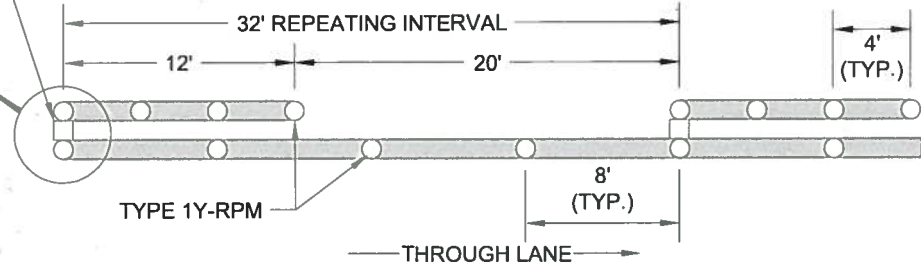
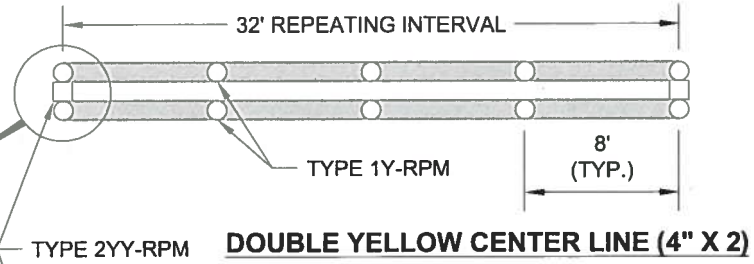
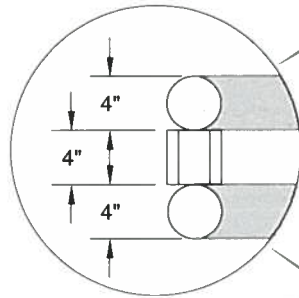
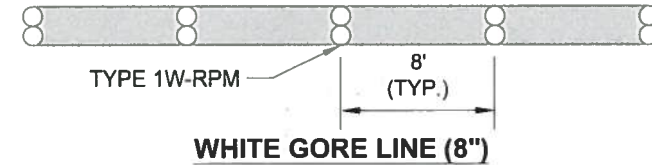


**NOTES:**

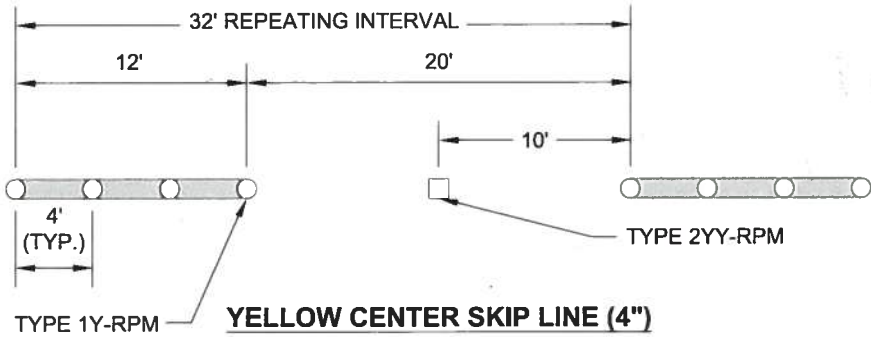
1. The Contractor will provide necessary control points for striping, stop lines, legends, crosswalks, traffic arrows, and signs. City inspection required before striping or associated sign installation begins.
2. Use of RPMs as shown correspond with paint striping. If striping consists of thermoplastic (or similar) then Type 1Y/W-RPMs are omitted.
3. RPMs shall not be placed over longitudinal or transverse joints of the pavement surface.



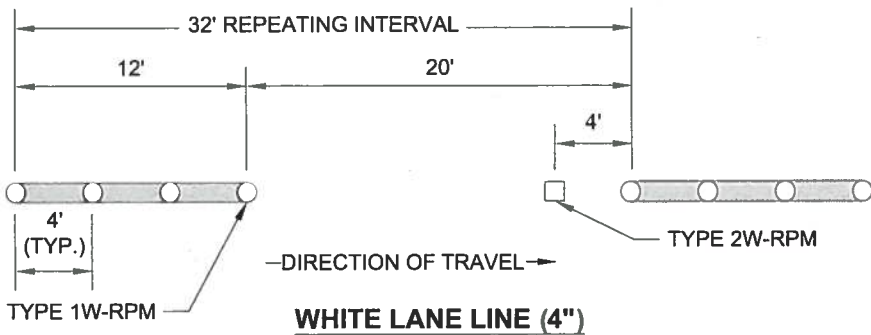
**YELLOW TWO WAY LEFT TURN LINE (4" X 2)**



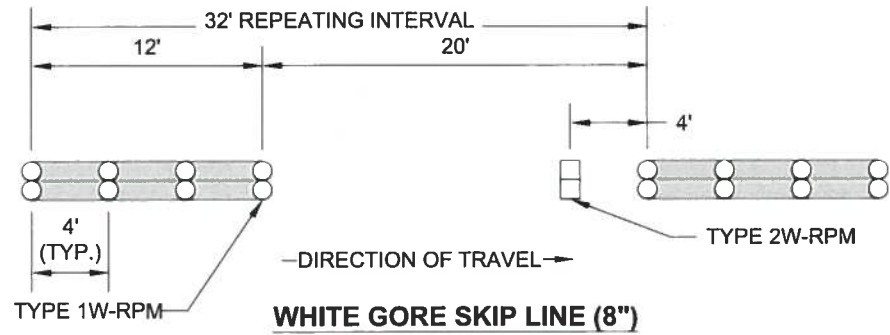
**WHITE GORE LINE (8")**



**YELLOW CENTER SKIP LINE (4")**



**WHITE LANE LINE (4")**



**WHITE GORE SKIP LINE (8")**

DCS

REVIEWED BY

*[Signature]*

PUBLIC WORKS

ENVIRONMENTAL SERVICES

NA

NA

TACOMA POWER

TACOMA WATER



APPROVED FOR PUBLICATION

*[Signature]*

CITY ENGINEER

*[Signature]*

DATE

CITY OF TACOMA

LONGITUDINAL PAVEMENT MARKINGS

STANDARD PLAN NO.

CH-03A