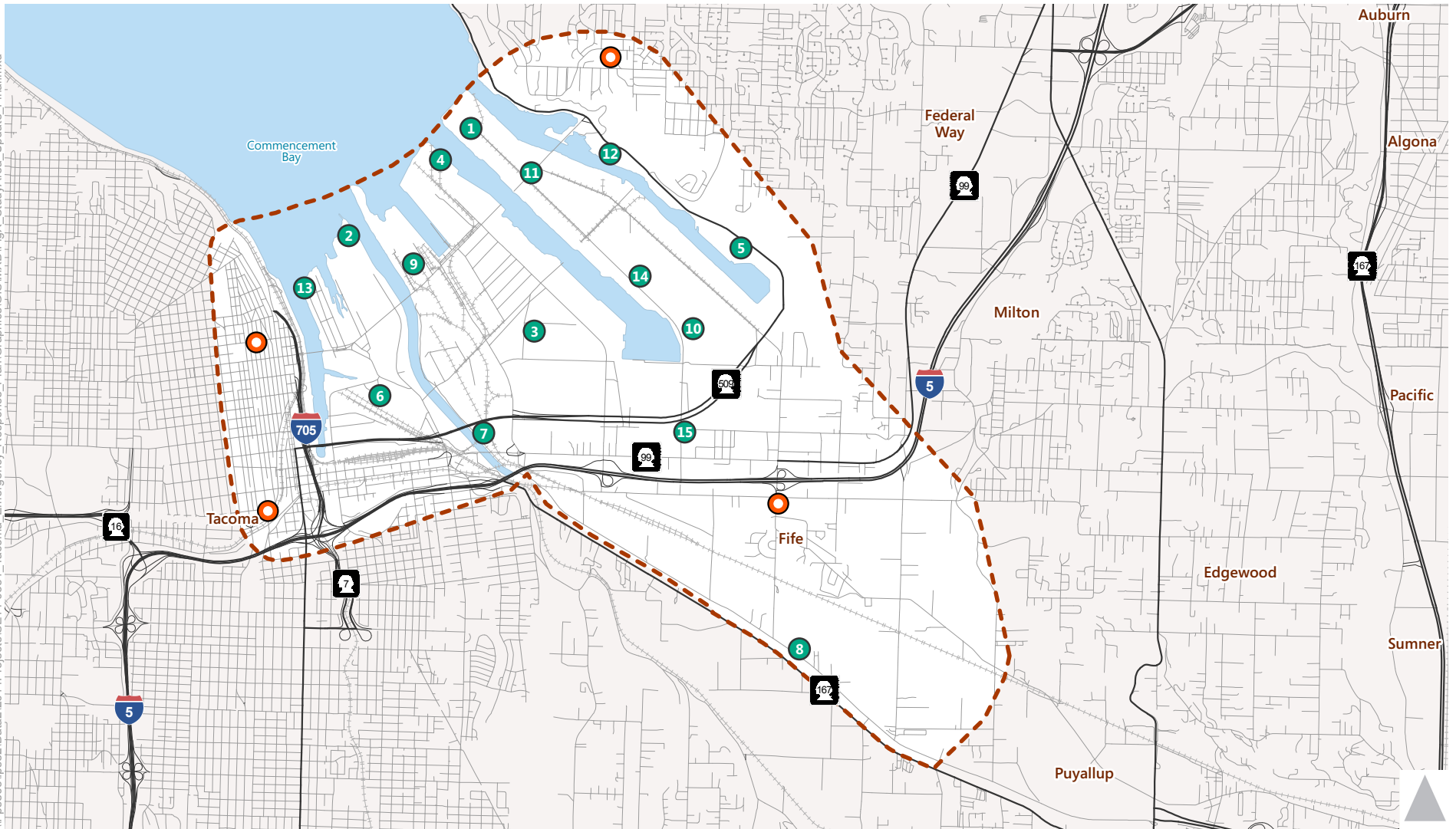


\\fpose03\fpse2\Data\2014\Projects\SE14-0351\_Tacoma\_Emergency\_Response\_Plan\Graphics\GISMXD\FigX\_StudyArea\_Update\_Final.mxd






-  Study Area
-  Fire Station
-  Study Location



Figure X  
Tidflats Area Emergency Response Plan  
Final Study Area

## Port of Tacoma Emergency Response and ITS Plan: Final Study Locations and Relevant Incident Types

<b>Label ID</b>	<b>Full Name</b>	<b>Fire</b>	<b>ALS</b>	<b>HazMat</b>	<b>Tech Rescue</b>
<b>1</b>	Earley Business Center	X	X		X
<b>2</b>	Simpson Kraft Paper Mill	X	X	X	
<b>3</b>	US Oil and Refining Company	X	X	X	X
<b>4</b>	Husky Terminal & Stevedoring	X	X	X	X
<b>5</b>	PNW Terminal	X	X	X	X
<b>6</b>	NW Detention Center	X	X		
<b>7</b>	Bullfrog Junction	X		X	
<b>8</b>	Puyallup Tribal Youth Center	X	X		
<b>9</b>	APM Terminals	X	X	X	X
<b>10</b>	NW Innovation Works	X	X	X	
<b>11</b>	PSE Liquefied Natural Gas Plant	X	X	X	
<b>12</b>	Targa Sound Terminal	X	X		
<b>13</b>	NU Star Energy	X	X		
<b>14</b>	SSA Terminal	X	X	X	X
<b>15</b>	Residential Tribal Community	X	X		