







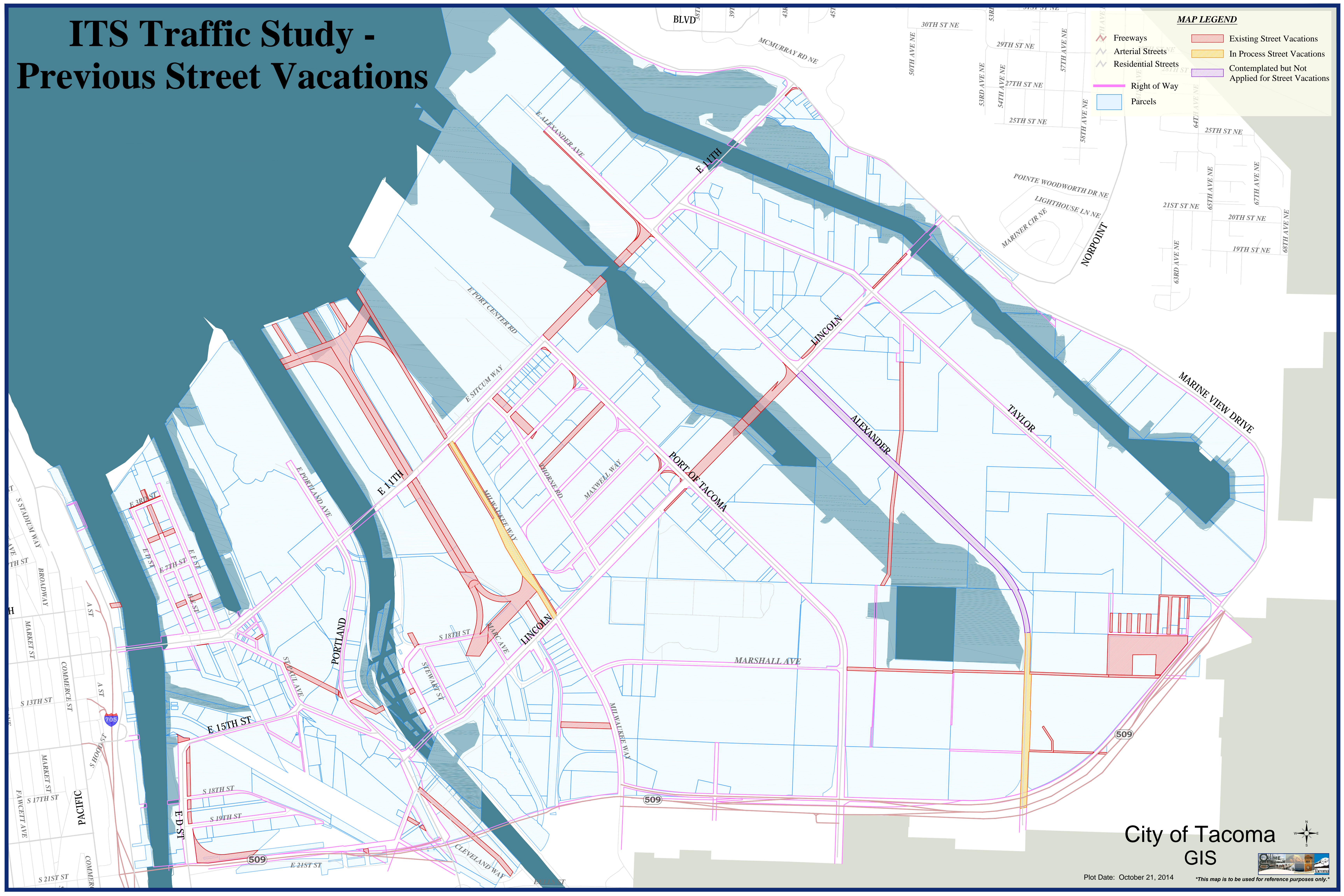


ITS Traffic Study - Previous Street Vacations

MAP LEGEND

-  Freeways
-  Arterial Streets
-  Residential Streets
-  Right of Way
-  Parcels
-  Existing Street Vacations
-  In Process Street Vacations
-  Contemplated but Not Applied for Street Vacations



City of Tacoma
GIS