

City of Tacoma
Pedestrian Crossing Improvement Project
Citywide
Survey Response Locations

Project Locations

- Pedestrian Striping and Construction
- Completed by Other City Project
- Other Identified Locations

Street Types

- Principal Arterial
- Minor Arterial
- Major Collector
- Local and Residential

Landmarks and Districts

- Park
- Tacoma Trail
- Downtown
- District 3
- District 1
- District 2
- District 4
- District 5

Scale and Orientation

0 0.5 1 2 Miles

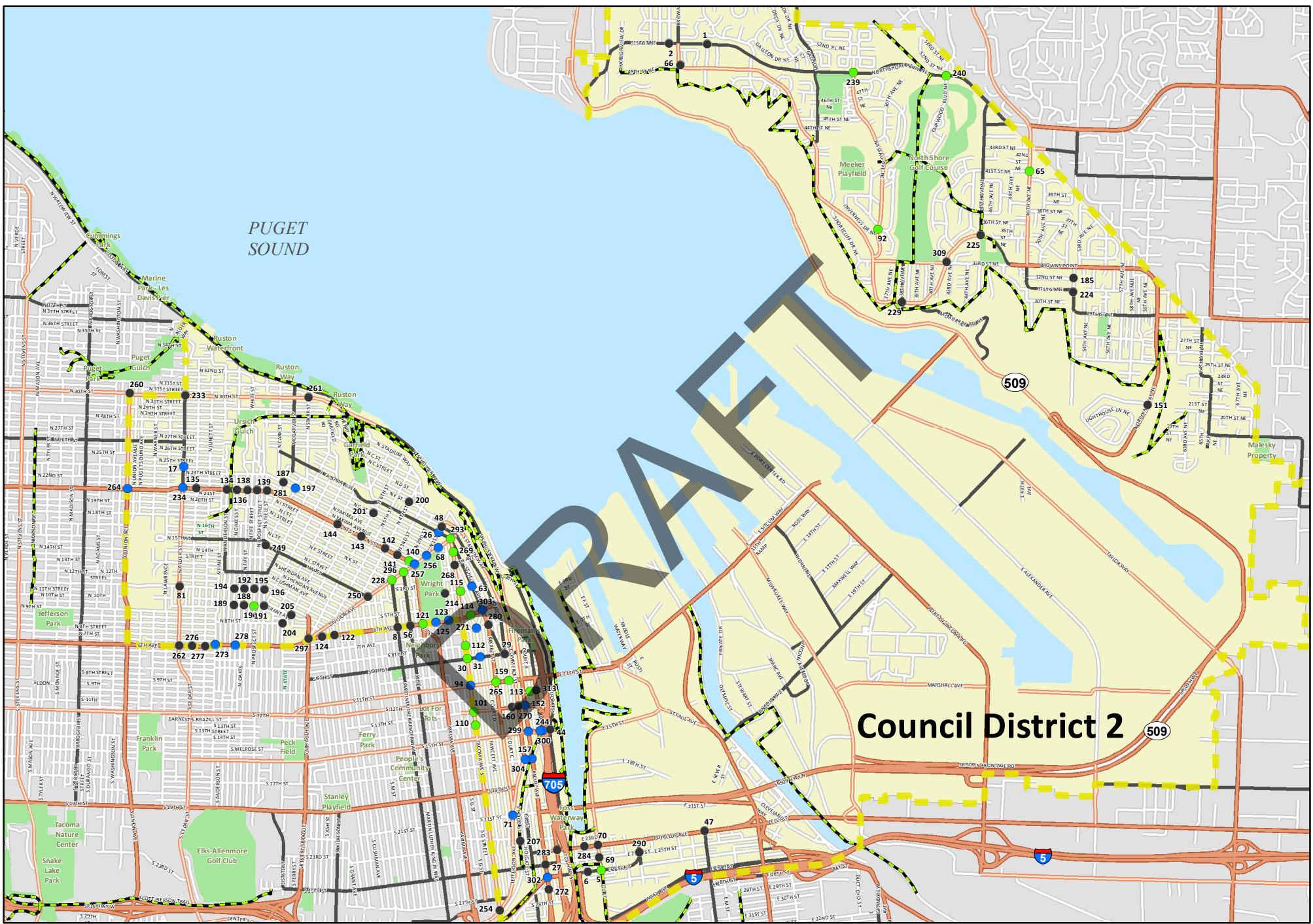
North Arrow



City of Tacoma - Pedestrian Crossing Improvement Project
Council District 1
Survey Response Locations

- Project Locations**
- Pedestrian Striping and Construction
 - Completed by Other City Project
 - Other Identified Locations
- Street Types**
- Principal Arterial
 - Minor Arterial
 - Major Collector
 - Local and Residential
- Other Features**
- Park
 - Tacoma Trail



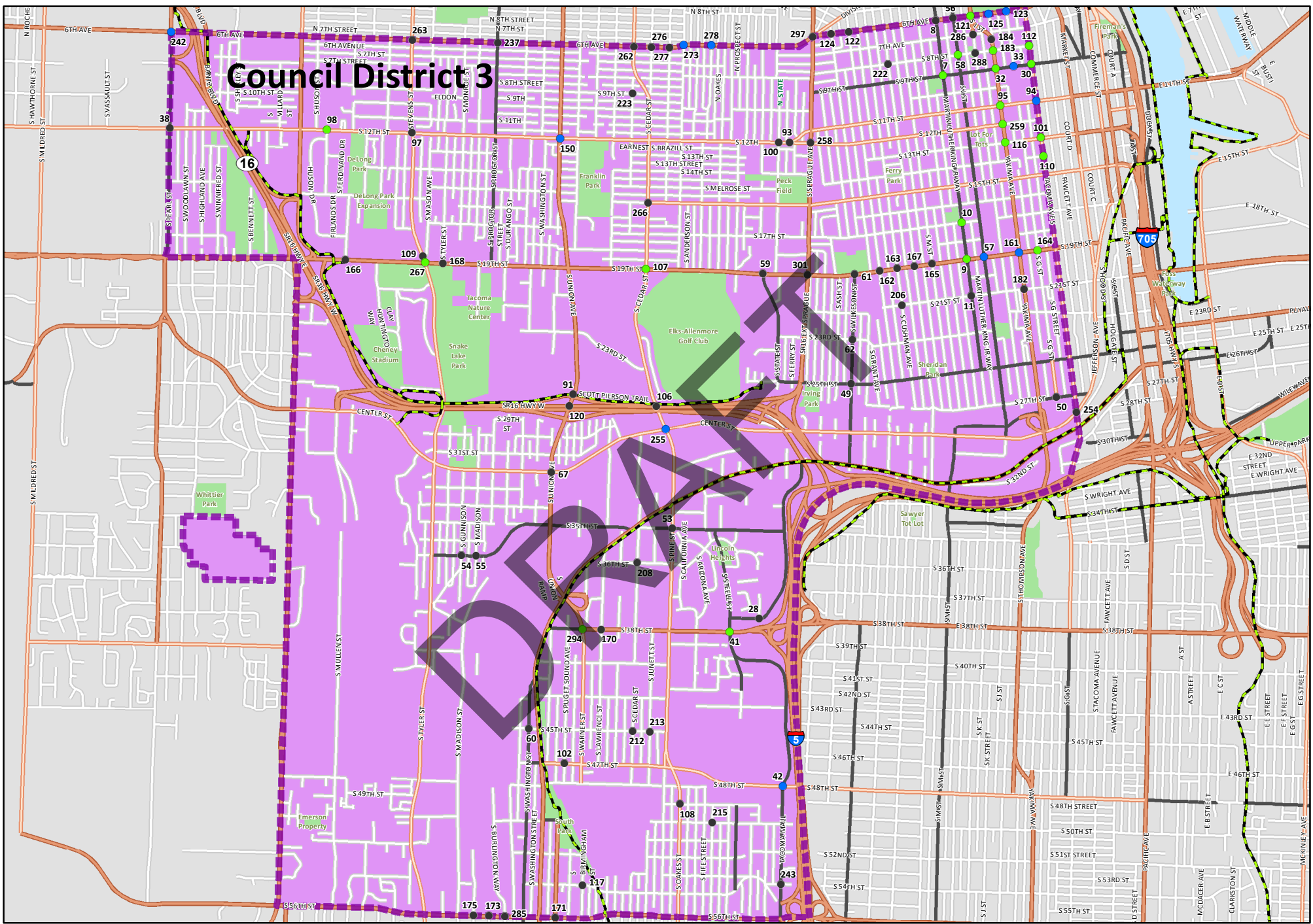


City of Tacoma - Pedestrian Crossing Improvement Project
Council District 2
Survey Response Locations

- | | | |
|--|-------------------------|----------------|
| ● Project Locations | — Principal Arterial | ■ Park |
| ● Pedestrian Striping and Construction | — Minor Arterial | — Tacoma Trail |
| ● Completed by Other City Project | — Major Collector | |
| ● Other Identified Locations | — Local and Residential | |

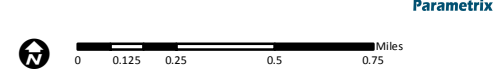


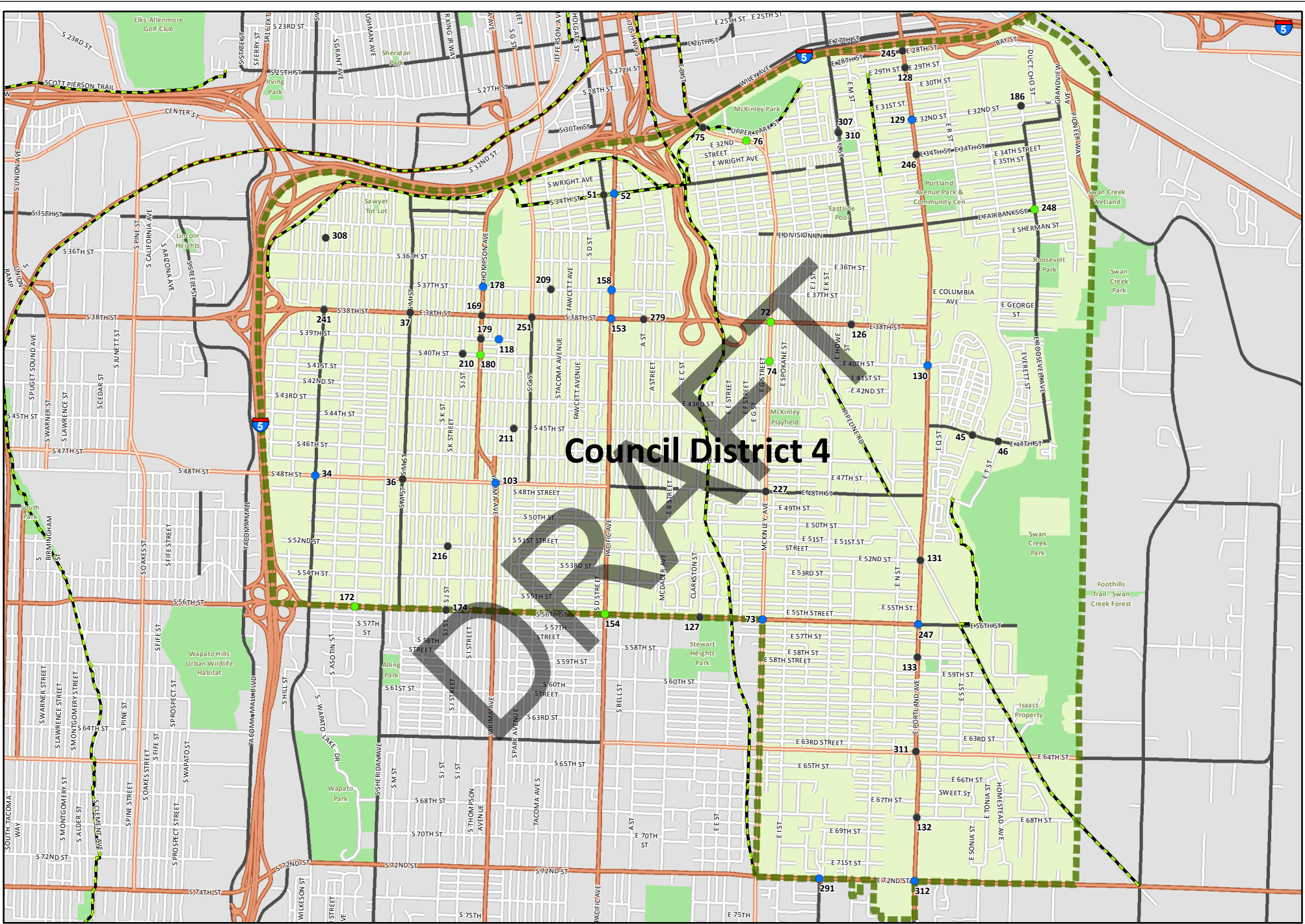
Council District 3



City of Tacoma - Pedestrian Crossing Improvement Project
Council District 3
Survey Response Locations

- | | | |
|--|-----------------------|----------------|
| ● Project Locations | Principal Arterial | ● Park |
| ● Pedestrian Striping and Construction | Minor Arterial | ● Tacoma Trail |
| ● Completed by Other City Project | Major Collector | |
| ● Other Identified Locations | Local and Residential | |






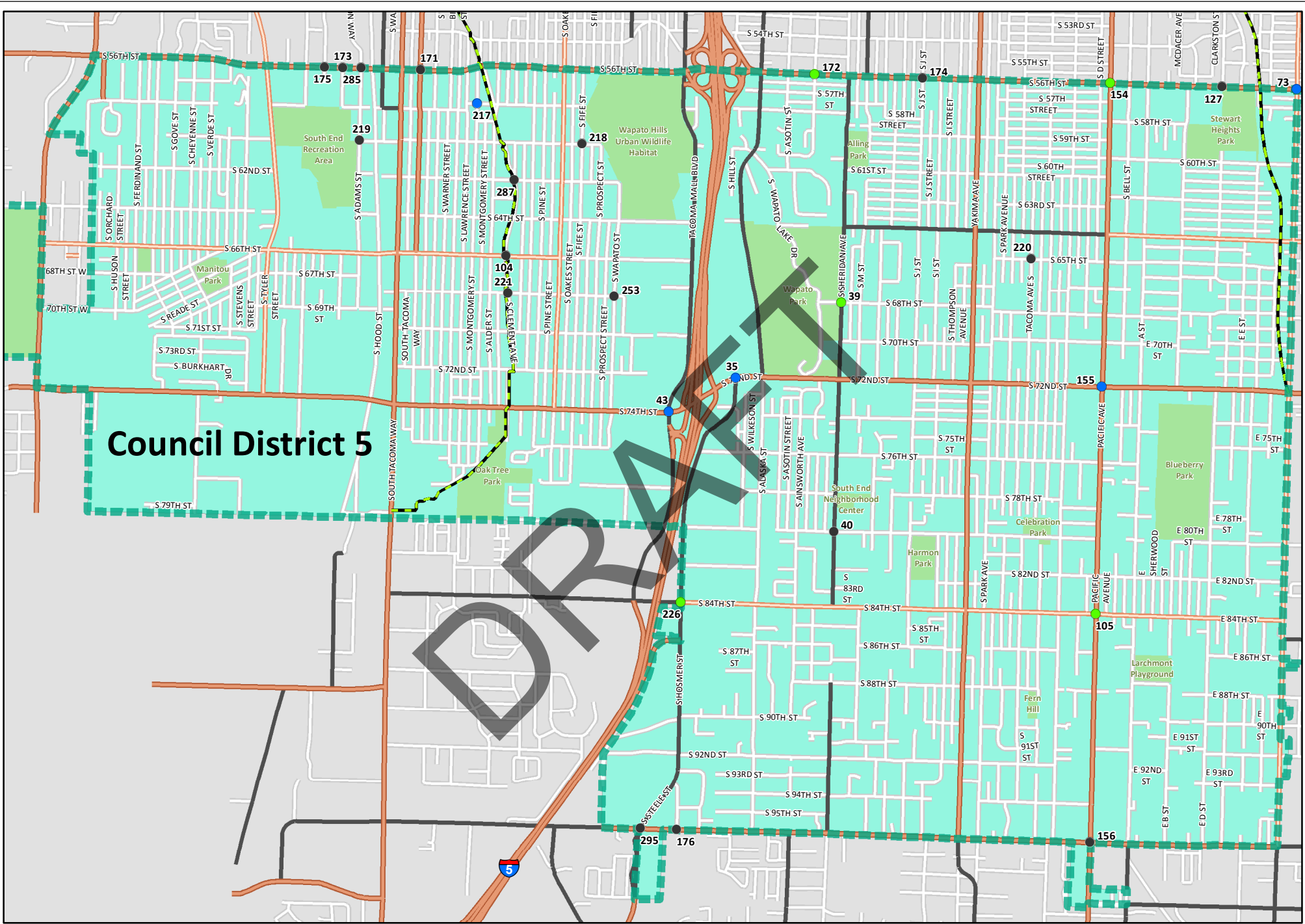
City of Tacoma - Pedestrian Crossing Improvement Project
Council District 4
Survey Response Locations

- Project Locations**
- Pedestrian Striping and Construction
 - Completed by Other City Project
 - Other Identified Locations

- Principal Arterial
- Minor Arterial
- Major Collector
- Local and Residential

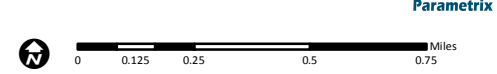
- Park
- Tacoma Trail





City of Tacoma - Pedestrian Crossing Improvement Project
Council District 5
Survey Response Locations

- | | | |
|--|-----------------------|----------------|
| ● Pedestrian Striping and Construction | Principal Arterial | ● Park |
| ● Completed by Other City Project | Minor Arterial | ● Tacoma Trail |
| ● Other Identified Locations | Major Collector | |
| | Local and Residential | |





City of Tacoma - Pedestrian Crossing Improvement Project
Downtown
 Survey Response Locations

- | | | |
|--|-------------------------|----------------|
| ● Project Locations | — Principal Arterial | ■ Park |
| ● Pedestrian Striping and Construction | — Minor Arterial | — Tacoma Trail |
| ● Completed by Other City Project | — Major Collector | |
| ● Other Identified Locations | — Local and Residential | |

